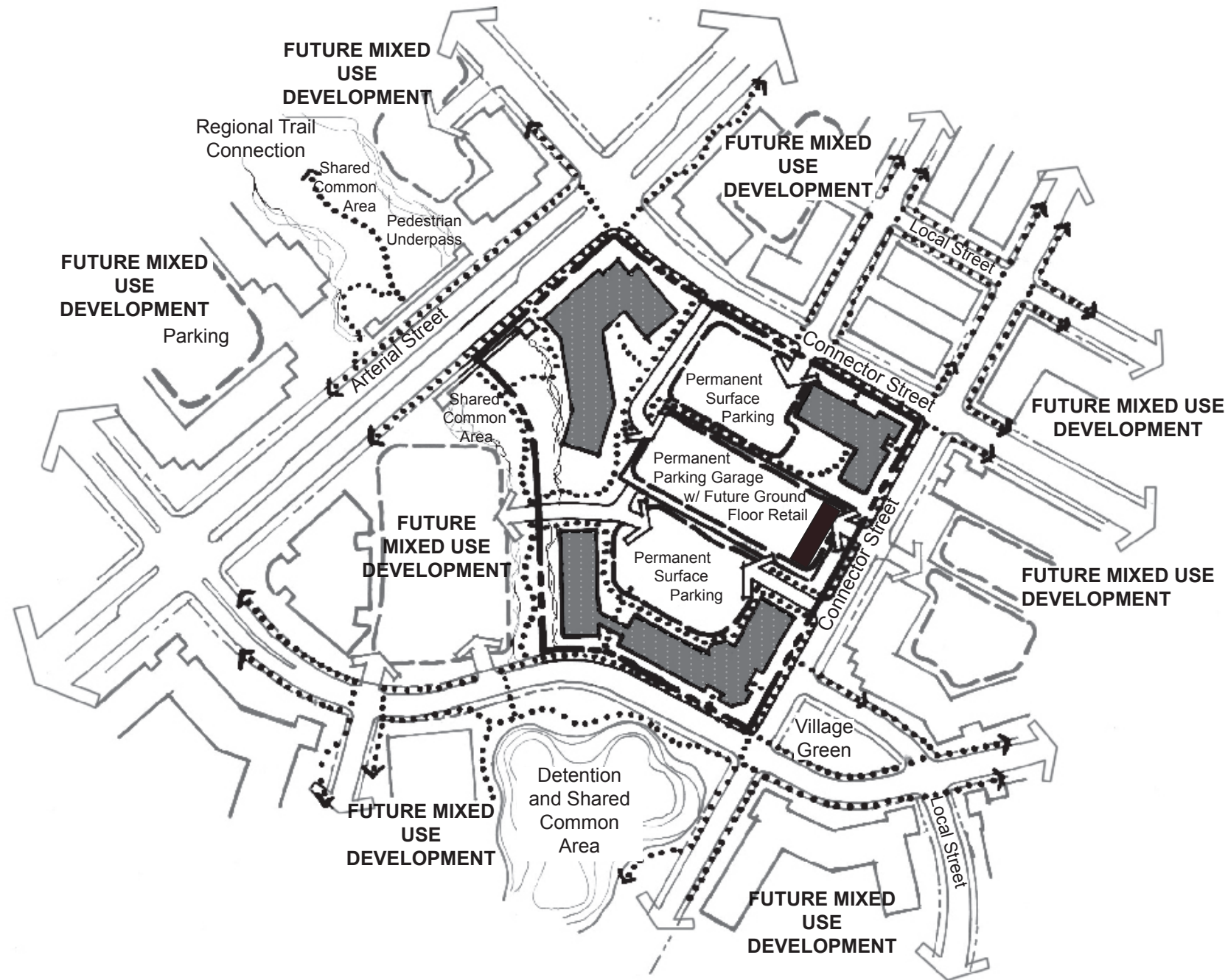
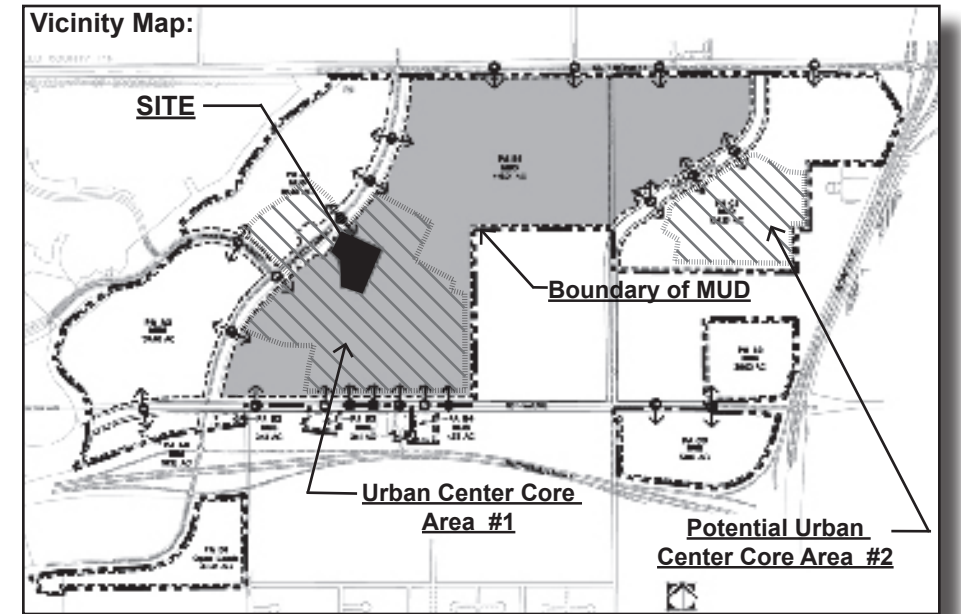


Figure 9-2i - Context Diagram



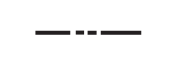






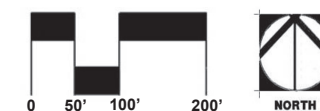
NOTES:

1. This Site is within the Urban Center Core Area #1.



LEGEND:

-  Proposed Building Envelopes - Office User
-  Vehicular Linkages
-  Boundary of Project
-  Pedestrian Linkages
-  Site Area
-  Urban Center Core Area
-  MUD Area



Context Diagram - XYZ Industries